Sanitized Copy Approved for Release 2011/08/18 : CIA-RDP80-00809A000600060515-4

50X1-HUM

Page Denied

Next 1 Page(s) In Document Denied

Sanitized Copy Approved for Release 2011/08/18 : CIA-RDP80-00809A000600060515-4

Sanitized Copy Approved for Release 2011/08/18 : CIA-RDP80-00809A000600060515-4

CENTRAL EUROPE 1:250,000



Sanitized Copy Approved for Release 2011/08/18 : CIA-RDP80-00809A000600060515-4

Sanitized Copy Approved for Release 2011/08/18 : CIA-RDP80-00809A000600060515-4

LWÓW

50X1-HUM

50X1-HUM



Sanitized Copy Approved for Release 2011/08/18 : CIA-RDP80-00809A000600060515-4

Sanitized Copy Approved for Release 2011/08/18 : CIA-RDP80-00809A000600060515-4 50X1-HUM

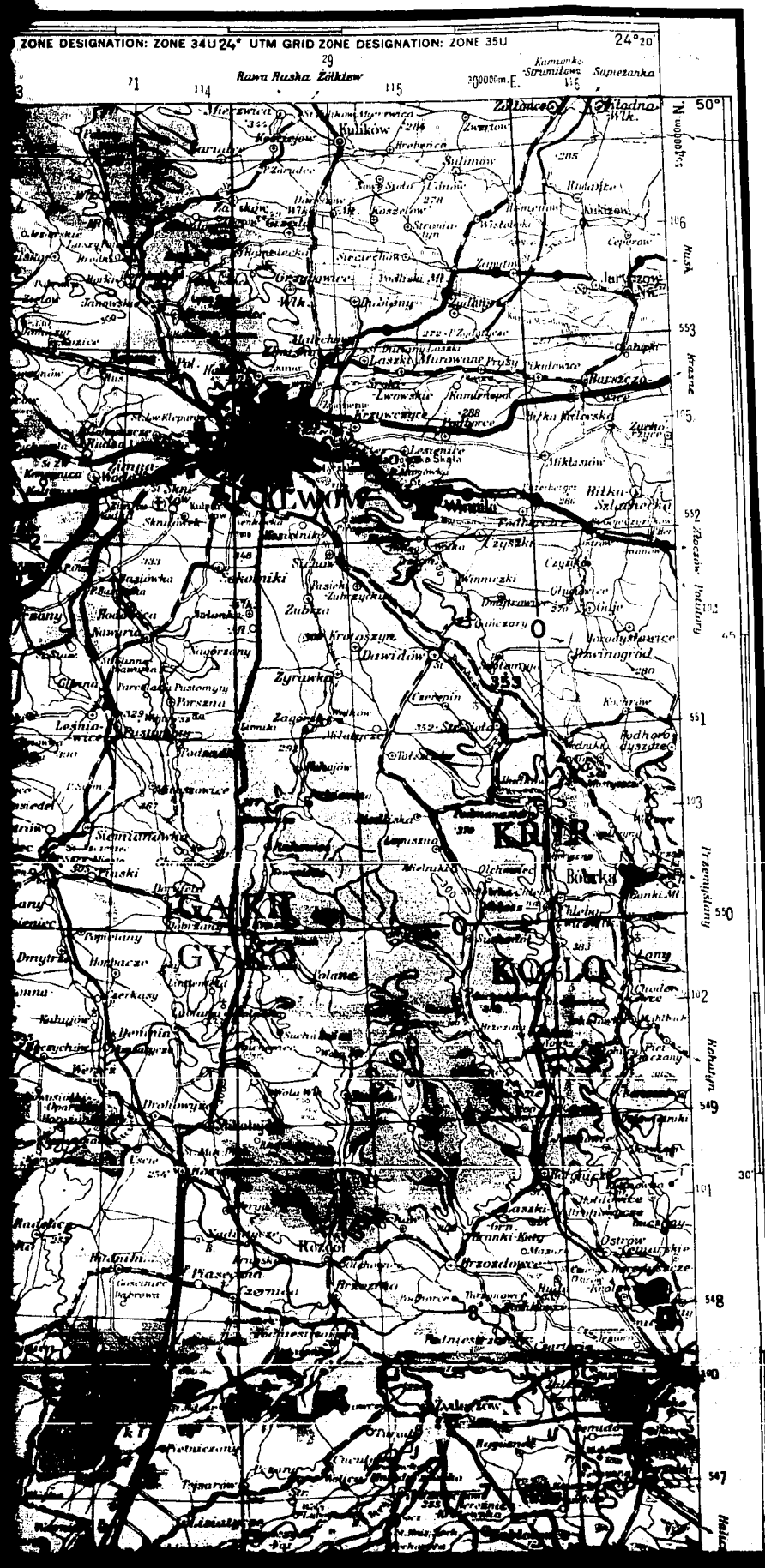

In areas of USSR, normal gauge railroads are 5 feet wide
Les chemins de fer à voies normales aux régions Soviétiques ont 5 mètres de largeur.

Note: Reliability of road classification is uncertain
Note: La précision de la catégorie de routes est douteuse

RAILROADS
CHEMINS DE FER

Normal gauge, 2 or more tracks
Voie normale, à deux ou plusieurs voies
Normal gauge, single track
Voie normale, unique
Normal gauge, minor branch line
Voie normale, ligne d'intérêt local
Narrow gauge
Voie étroite
Station; Hall; Siding; Tunnel
Gare, Arrêt, Voie de garage, Tunnel
Tramway
Tramway
Funicular or cable
Funiculaire ou câble
International boundary
Limite d'État
Church; Monastery; Chapel
Église, Monastère, Chapelle
Mosque, Synagogue
Mosquée, Synagogue
Lighthouse
Phare
Dam, embankment or dike
Barrage, remblai ou digue
River: Navigable, Unnavigable
Rivière: Navigable, Non navigable
Canal with lock and sluice
Canal avec écluse et décharge
Bridges; Ferry
Ponts, Bac
Aqueduct
Aqueduc
Marsh
Marais
Vineyard
Vigne
Contours
Courbes de niveau
Heights in meters
Altitudes en mètres .140 .714

HIGHWAYS (Polish)
ROUTES (Polonaises)

All weather roads, metalled
Routes à toutes saisons, empierrées
Main; 6 meters wide or over
Principales: de 6 mètres de largeur ou plus
Modern dust free surface
Surface moderne sans poussière
Macadam surface
Surface macadamisée
Secondary; less than 6 meters wide
Secondaires: moins de 6 mètres de largeur
Modern dust free surface
Surface moderne sans poussière
Macadam surface
Surface macadamisée
Dry weather roads; metalled, of varying widths
Routes à sec empierrées, de largeurs variées
Other roads, unmetalled
Autres routes, non empierrées
Cart tracks
Pistes carrossables

Sanitized Copy Approved for Release 2011/08/18 : CIA-RDP80-00809A000600060515-4

Sanitized Copy Approved for Release 2011/08/18 : CIA-RDP80-00809A000600060515-4

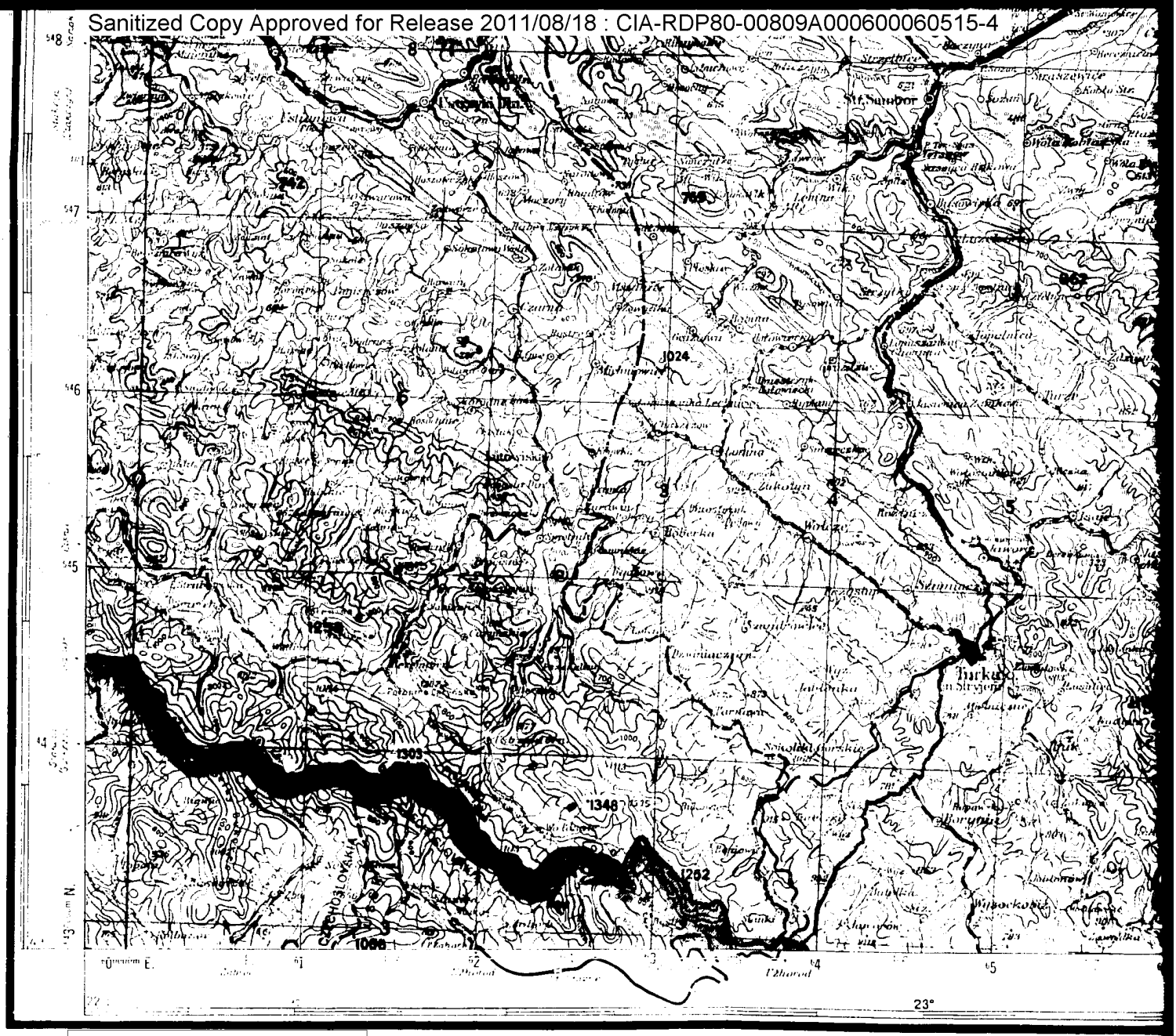

50X1-HUM

AUTHORITIES

Dual Highways (Autostrada)

* Note: Label shown would usually

Sanitized Copy Approved for Release 2011/08/18 : CIA-RDP80-00809A000600060515-4

Sanitized Copy Approved for Release 2011/08/18 : CIA-RDP80-00809A000600060515-4

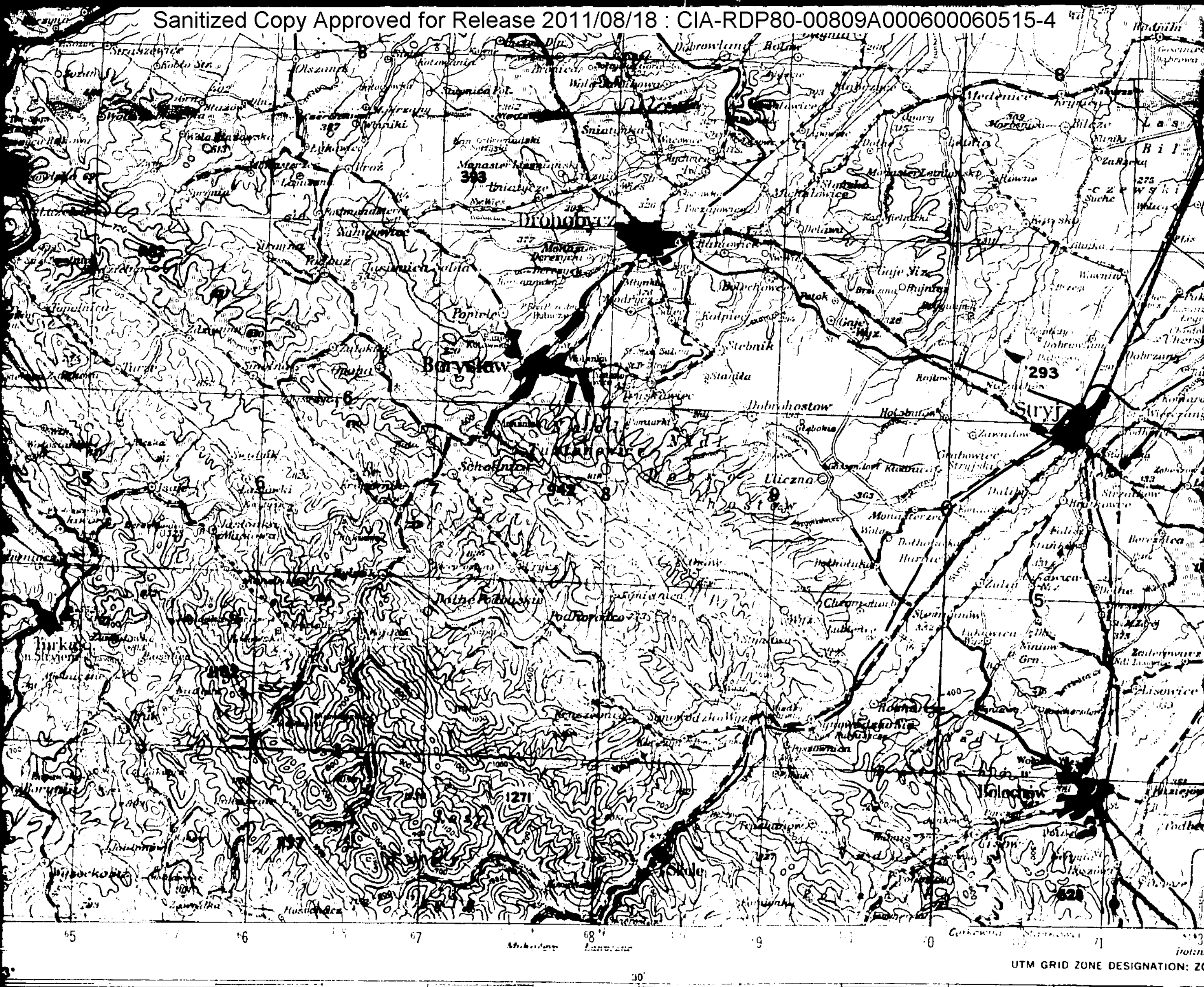

Scale 1:250,000

GRID ZONE DESIGNATION SHOWN IN BLUE
100,000 M SQUARE IDENTIFICATION SHOWN IN BLACK

EA	FA	GA	KR	LR
EV	FV	GV	KQ	LQ

IGNORE the SMALLER figures of any grid number; these are for finding the full coordinates. Use ONLY the LARGER figures of the grid number. example: 5430000

TO GIVE A STANDARD ... THIS SHEET TO NE...
SAMPLE POINT: WOLOSZCZA...

SAMPLE REFERENCE
If reporting beyond 18° in any ... prefix Grid Zone Designation ...

LEGEND

All weather road, two lanes wide, 6 - 8 meters 724

All weather road, one lane wide, 3 - 5 meters 931

, All weather road, two lanes wide, 6 - 8 meters 903

, All weather road, one lane wide, 3 - 5 meters 921

, [illegible] weather or [illegible] road principal 935

other ----

more than 1.[illegible] and less than [illegible].8 meters) 944

than 1.[illegible] meter)

(Unpaved [illegible]) 902

[illegible] roads exactly 8 meters or wider

Sanitized Copy Approved for Release 2011/08/18 : CIA-RDP80-00809A000600060515-4

Sanitized Copy Approved for Release 2011/08/18 : CIA-RDP80-00809A000600060515-4

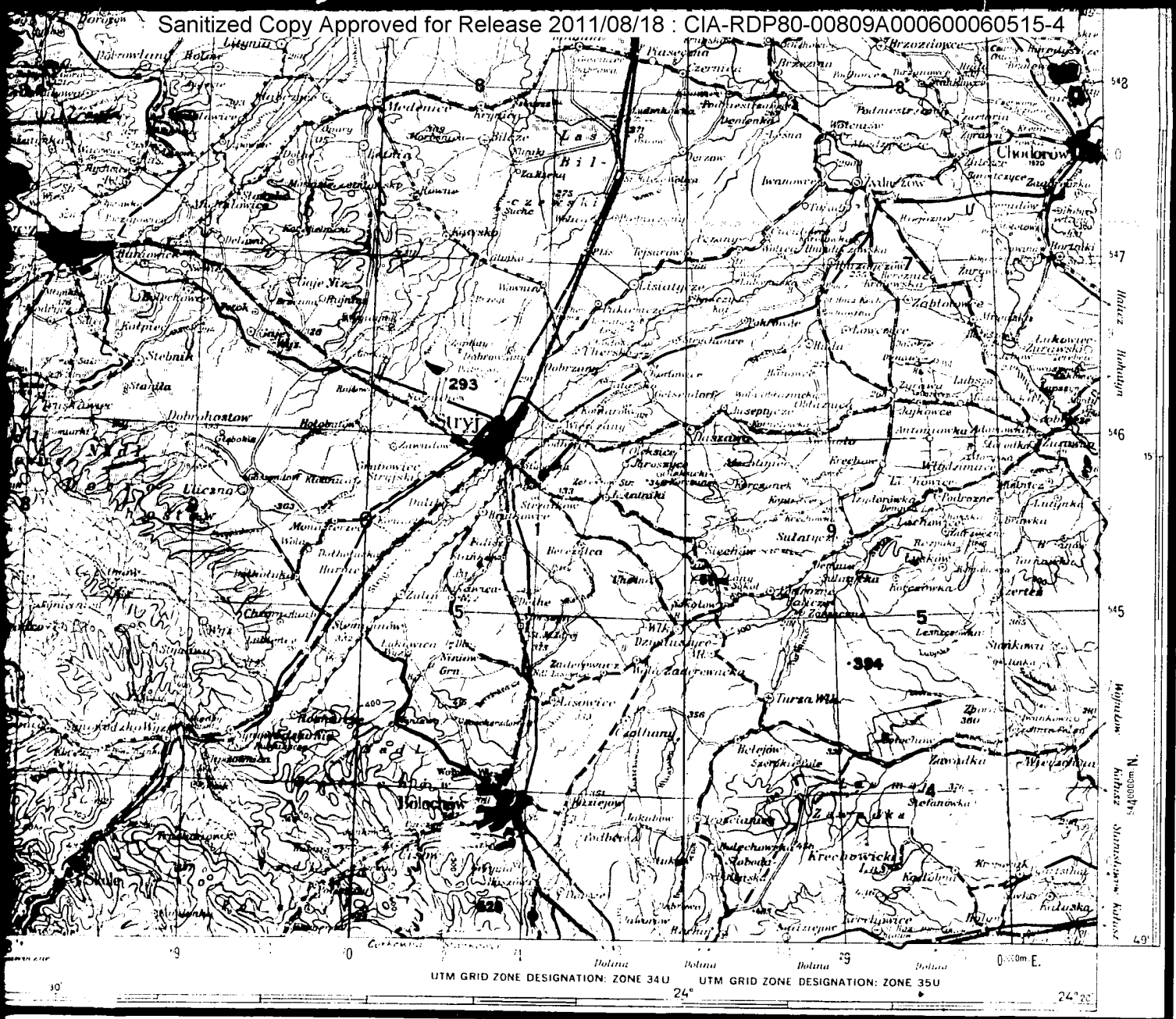

50X1-HUM

THE DELINEATION OF INTERNATIONAL BOUNDARIES ON THIS MAP IS NOT AUTHORITATIVE

50X1-HUM

HORIZONTAL DATUM IS REFERRED TO APPROXIMATE MEAN SEA LEVEL

GRID ZONE DESIGNATION SHOWN IN BLACK

SHOWN IN BLACK

EA FA GA KR LR
EV FV GV KQ LQ

IGNORE the SMALLER figures of any grid number; these are for finding the full coordinates. Use ONLY the LARGER figures of the grid number.
example 5430000

TO GIVE A STANDARD REFERENCE ON THE SHEET TO NEAREST 100 METRES

SAMPLE POINT WOROSZCZA

1. Read letters identifying 100,000 metre square in which the point lies FV
2. Estimate first VERTICAL grid line to LEFT of point and read LARGE figure labelling the line either on the top or bottom margin or on the line itself. Estimate tenths from grid line to point
3. Estimate first HORIZONTAL grid line BELOW point and read LARGE figure labelling the line either on the left or right margin or on the line itself. Estimate tenths from grid line to point

SAMPLE REFERENCE
If reporting beyond 18° in any direction prefix Grid Zone Designation as

FV8887
34UFV8887

REPRESENTEE EN NOIR

EA FA GA KR LR
EV FV GV KQ LQ

IGNORE les PETITS chiffres de tout numéro de carré; ceux-ci servent à trouver les coordonnées complètes. Utiliser SEULEMENT les GRANDS chiffres du numéro de carré.
exemple 5430000

FV8887
34UFV8887

Sanitized Copy Approved for Release 2011/08/18 : CIA-RDP80-00809A000600060515-4

Sanitized Copy Approved for Release 2011/08/18 : CIA-RDP80-00809A000600060515-4



Bagno (Bg.)	marais	marsh
Biały	blanc	white
Błota	fondrière	bog
Bór	forêt	forest
Brod	gué	ford
Czesk-i, -a, -ie	tchèque	Czech
Dolina	vallée	valley
Doln-y, -a, -e	inférieur	lower
Droga	route	way, road
Duż-y, -a, -e	grand	large, great
Futor, -y	petit ferme	croft, small farm
Gajowka (G.)	maison forestière	forest guardhouse
Góra, Góry	montagne	mountain
Górn-y, -a, -e (Grn.)	supérieur	upper
Grobla	digue	dyke
Jezioro (J., Jez)	lac	lake
Kładka	passerelle	footbridge
Koliba	cabane du berger	shepherd's hut
Kolonia	colonie, groupe de fermes	colony, group of farms
Kopalnia (Kop.)	mine	mine
Krolewsk-i, -a, -ie	royal	royal
Las, Lasy	bois, forêt	wood, forest
Leśnictwo (Lesn.)	région forestière	forest district
Mały, -a, -e	petit	small, little
Miast-o, -a	ville	town
Morze	mer	sea
Nadleśnictwo	région forestière	forest district
(Nadl., Ndl.)	maison forestière	forest keeper's hut
Niżny	inférieur	lower
Now-y, -a, -e	nouveau	new
Pardw	ravin, gorge	ravine, gorge
Pastwisko	pâturage	pasture
Polsk-i, -a, -ie (Pol.)	polonais	Polish
Północ	nord	north
Południe, Południowy	sud, du sud	south, southern
Potok	cours d'eau	stream
Prom (Pr.)	bac à voitures	ferry for vehicles
Przełęcz (Przl.)	passage	pass
Przystanek (P.)	arrêt, petit gare	railway halt, small railway station
Ruś, Rusk-i, -a, -ie	la Ruthénie, ruthène	Ruthenia, Ruthenian
Rzeka	rivière	river
Śluza	écluse	lock
Stacja Kolejowa (St.)	station	railway station
Star-y, -a, -e (Str.)	ancien	old
Strażnica	poste de la frontière	frontier guard post
Wąwóz	ravin, défilé	ravine, defile
Wielk-i, -a, -e (Wlk.)	grand	large, great
Wieś	village	village
Wioska	hameau	hamlet
Wschodn-i, -a, -e	oriental	eastern
Wysepka	îlot	islet
Wyspa	île	island
Wyżny (Wż. Wyż.)	supérieur	upper
Zachód	ouest	west
Zachodni	occidentale	westerly
Zagroda	ferme, enclos	farm, enclosure
Zatoka	baie, golfe	bay, gulf

KEY TO PRONUNCIATION

ą	as French on (nasal)	ł	as w in wolf
c	" ts in hats	ń	" ny in canyon
ć	" ts in hats; ch in lurch when final	ó	" u in pull
ch	" ch in loch (Scots.)	rz	" s in pleasure
cz	" ch in church	ś	" s in sugar
dz	" ts in hats; ds in lids when final	sz	" sh in fish
dz, dź	" j in joy	w	" v in vent; when final, as f in loaf
ę	" in in French vin (nasal)	y	" y in pity
i	" ee in feet; before a vowel, as y in canyon	ź, ż	" s in pleasure
j	" y in yet; after a vowel, as ee in feet	z	" z in zero; before i, as sh in pleasure

NOTE: When final b, d, g, z, and w become p, t, k, sh, and f respectively

50X1-HUM

THE DELINEATION OF INTERNATIONAL BOUNDARIES ON THIS MAP MUST NOT BE CONSIDERED AUTHORITATIVE

50X1-HUM

HORIZONTAL DATUM IS BASED ON APPROXIMATE EUROPEAN DATUM



50X1-HUM

LWÓW, U.S.S.R.; POLAND; CZECHOSLOVAKIA

Sanitized Copy Approved for Release 2011/08/18 : CIA-RDP80-00809A000600060515-4